



**Road Running Technical Council
USA Track & Field**

recognized by



Measurement Certificate

Name of the course Smithville Day 5K Run & Walk Distance 5K

Location (state) New York (city) Smithville Flats

Type of course: road race calibration track Configuration: out/back w/loop

Type of surface: paved 100 % dirt _____ % gravel _____ % grass _____ % track _____ %

Altitude (meters above sea level) Start 1024' Finish 1024' Highest 1058' Lowest 1024'

Straight line distance between start & finish 107m Drop 0 m/km Separation 2 %

Measured by (name, address, & phone) Stephen Nichols, 45 Coventry Rd., Endicott, NY

13760 607-785-4172

Race contact (name, address, & phone) Tim Hanna, 5219 St. Highway 41, Smithville Flats

NY 13841 607-656-7680

Measuring Methods: bicycle steel tape electronic distance meter

Number of measurements of entire course: 2 Date(s) when course measured: 5/1/05

Race date: 6/18/05 Course paperwork submission date: May 6, 2005

Difference between 2 best measurements of course: 4 m Certification code: NY05018AM

Replaces _____ (if applicable)

Notice to Race Director
Use this Certification Code in *all* public
announcements relating to your race.

Be It Officially Noted That

Based on examination of data provided by the above named measurer, the course described above and in the map attached is hereby certified as reasonably accurate in measurement according to the standards adopted by the Road Running Technical Council. If *any* changes are made to the course, this certification becomes void, and the course must then be recertified.

Validation of Course — In the event a National Open Record is set on this course, or at the discretion of USA Track & Field, a validation remeasurement may be required to be performed by a member of the Road Running Technical Council. If such a remeasurement shows the course to be short, then all pending records will be rejected and the course certification will be cancelled.

This certification expires on December 31 in the year

2015

AS NATIONALLY CERTIFIED BY:

Amy Morss

Date: 5/14/05

Amy Morss -- USATF/RRCA Certifier, 4 Laurel St., Peterborough, NH 03458

Phone: 603-924-8604 Email: amymorss@yahoo.com

Start: Lined up with the center of the utility pole 1981 7 200 55. This is 24cm south of the north edge of Smithville Community Center at 5285 St Highway 41. Marked with a nail and washer 70cm from the east edge of the pavement.

1 Mi: 5.94m north of the south edge of the house at 1361 County Rd 2.

Turn-around: Lined up with the southern edge of the front door of the house at 1204 County Rd 2. This is 29.62m north of NYSEG 183-1 pole. Marked with a nail and washer on the white line on the west edge of the road.

2 Mi: 4.13m south of NYSEG 179-2 pole. This is south the house at 1260 County Rd 2.

3 Mi: 36cm north of the north end of Seeber's Tavern at 5250 St Highway 41.

Finish: Lined up with the south edge of the Genegantslet Fire Co Inc building at 5273 St Highway 41. Marked with a nail and washer 30cm west of the white line on the west edge of the road.


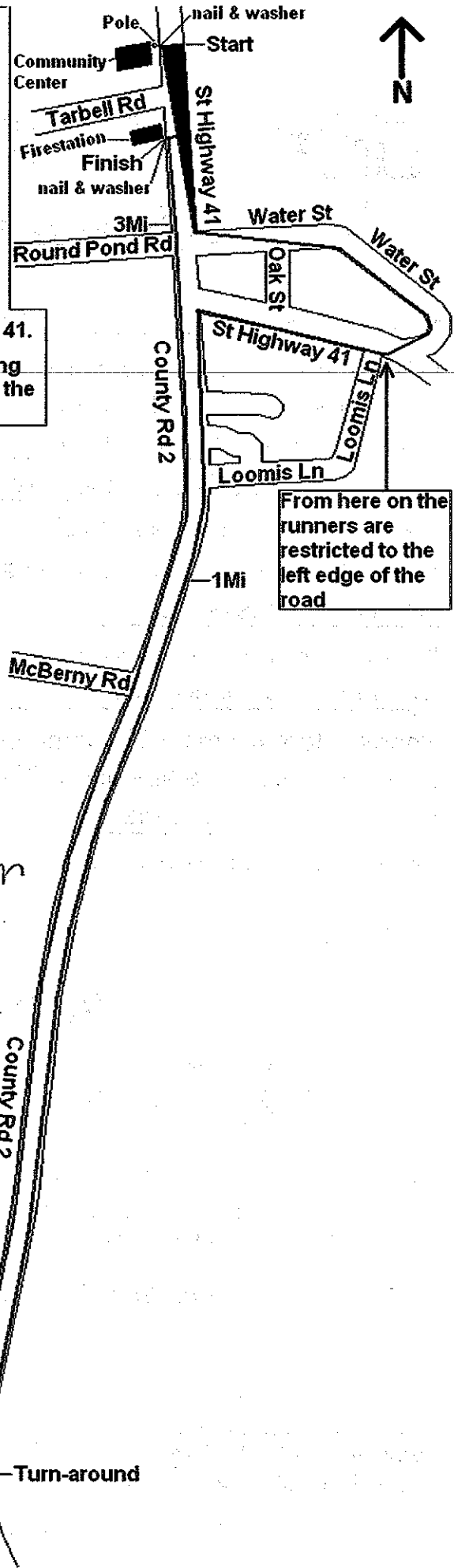


Photo of start

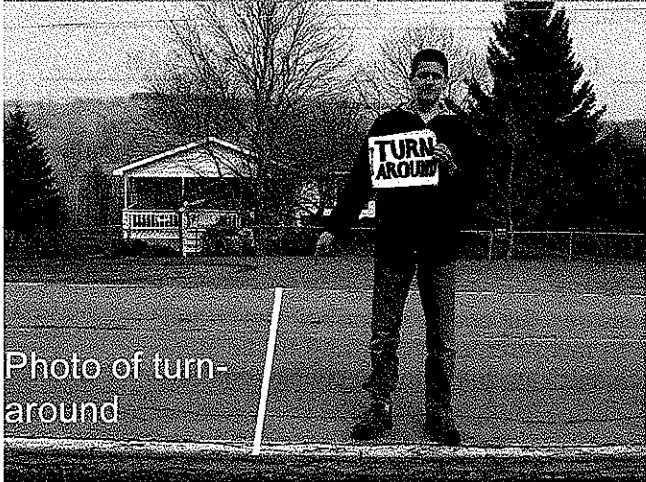


Photo of turn-around



Photo of finish

NY05018AM

nail & washer

Ott Rd